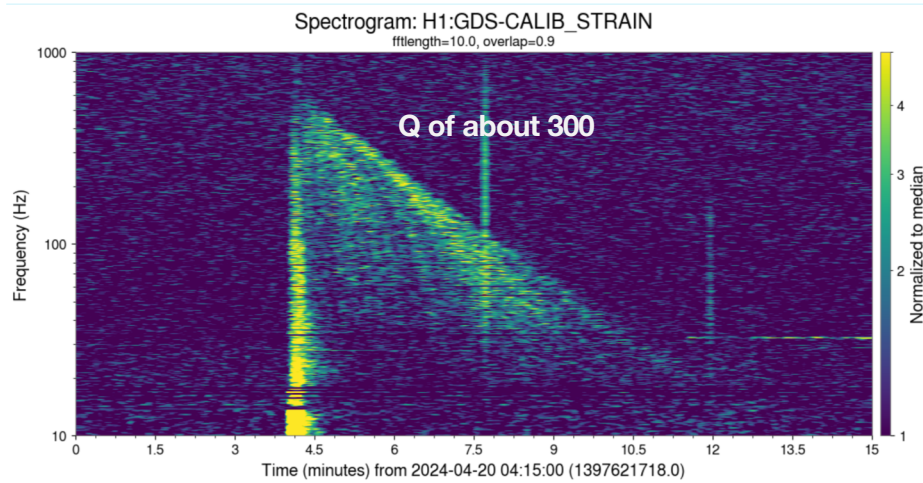
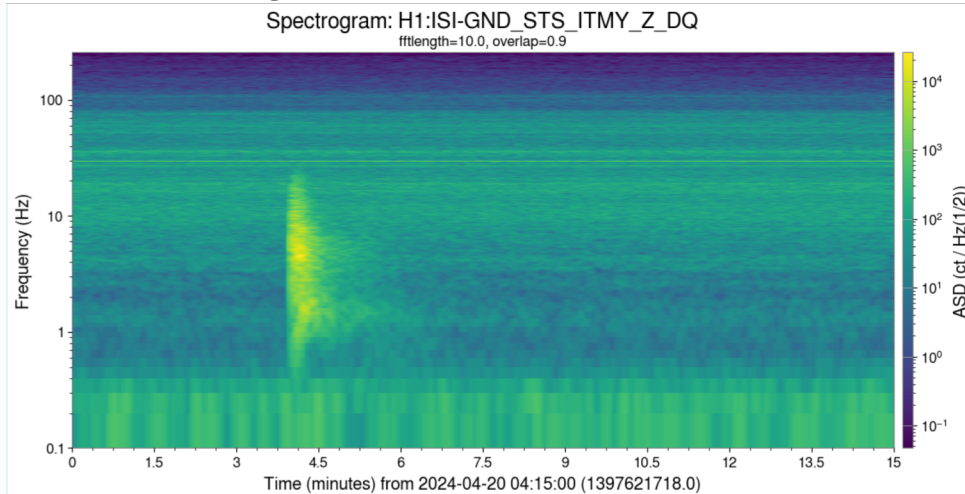


Source of S240420aw false alarm

DARM



Seismometer signal



USGS
science for a changing world

Earthquake Hazards Program
In cooperation with: [UW](#)

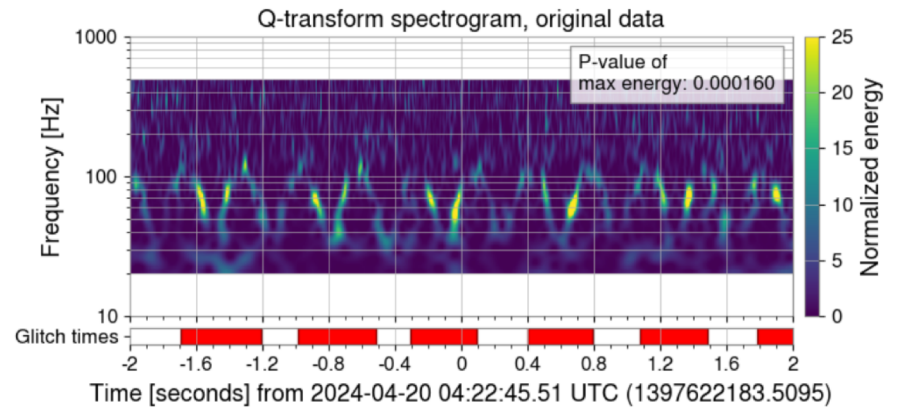
Latest Earthquakes

M 2.8 - 4 km S of Richland, Washington

2024-04-20 04:18:57 (UTC) | 46.246°N 119.280°W | 8.0 km depth

[Overview](#)

Q-scan used in retraction



1.44 Hz measured from this plot from an earlier time than the candidate

